

A Recent Connected Vehicle - IoT Automotive Application Based on Communication Technology

Thanh Chi Phan¹, Prabhdeep Singh²

¹Quang Tri Teacher Training College, Hanoi University of Science and Technology, Vietnam

²Computer Science and Information Systems Department, Shri Ramswaroop Memorial University, Lucknow, India

Article Info

Article history:

Received October 17, 2023

Revised December 16, 2023

Accepted December 20, 2023


Keywords:

IoT automotive domain
Cloud automotive domain
Application
Maintenances
Communication Technology

ABSTRACT

Realizing the full potential of vehicle communications depends in large part on the infrastructure of vehicular networks. As more cars are connected to the Internet and one another, new technological advancements are being driven by a multidisciplinary approach. As transportation networks become more complicated, academic, and automotive researchers collaborate to offer their thoughts and answers. They also imagine various applications to enhance mobility and the driving experience. Due to the requirement for low latency, faster throughput, and increased reliability, wireless access technologies and an appropriate (potentially dedicated) infrastructure present substantial hurdles to communication systems. This article provides a comprehensive overview of the wireless access technologies, deployment, and connected car infrastructures that enable vehicular connectivity. The challenges, issues, services, and maintenance of connected vehicles that rely on infrastructure-based vehicular communications are also identified in this paper.

This is an open access article under the [CC BY-SA](#) license.



Corresponding Author:

Prabhdeep Singh
Computer Science and Information Systems Department
Shri Ramswaroop Memorial University
Lucknow
India
Email: prabhdeepcs@gmail.com

1. INTRODUCTION

Motor automobiles were created for the Second Commercial Revolution and have given that end up a critical thing in life. Human beings today demand more than just reliable automobiles. The next step in the automotive revolution will be the wireless conversation competencies. One can be brought to motors because of the fast improvement of records and verbal exchange technologies like Information and Communications Technology (ICT). At the cross, linked motors are proactive, cooperative, knowledgeable, and properly coordinated. They may open the door to a spread of packages for avenue safety, smart and environmentally friendly transportation, place-primarily based services, and in-automobile net get entry. In line with the latest industry analysis, the global marketplace for linked motors is estimated to reach USD 131.9 billion with the aid of 2019 [1]. In quick response, academia and the auto quarter search for dependable and effective networking answers.

A widespread possibility to further solve the developing transportation issues, which includes heavy traffic, congestion, and vehicle protection, has been presented using the traits in cloud computing and the Internet of Things (IoT). Researchers have proposed some recent ideas that hire cloud computing to assemble Intelligent Transport Systems (ITSs). To beautify the car-to-vehicle communicate and street protection, for example, a new vehicular cloud architecture called ITS-Cloud was suggested [2]. To enhance traffic control, a cloud-primarily based city visitors management system was suggested [3]. This machine utilizes a diffusion of Software-as-a-Service (SaaS) based totally on a Service-Oriented Architecture (SOA), along with

intersection control offerings, place management services, cloud provider discovery services, and sensor services, to carry out numerous obligations. Moreover, those offerings talk with each other to share records, forming a strong basis for improving cooperative visitor management and processing machines in dispersed cloud surroundings.

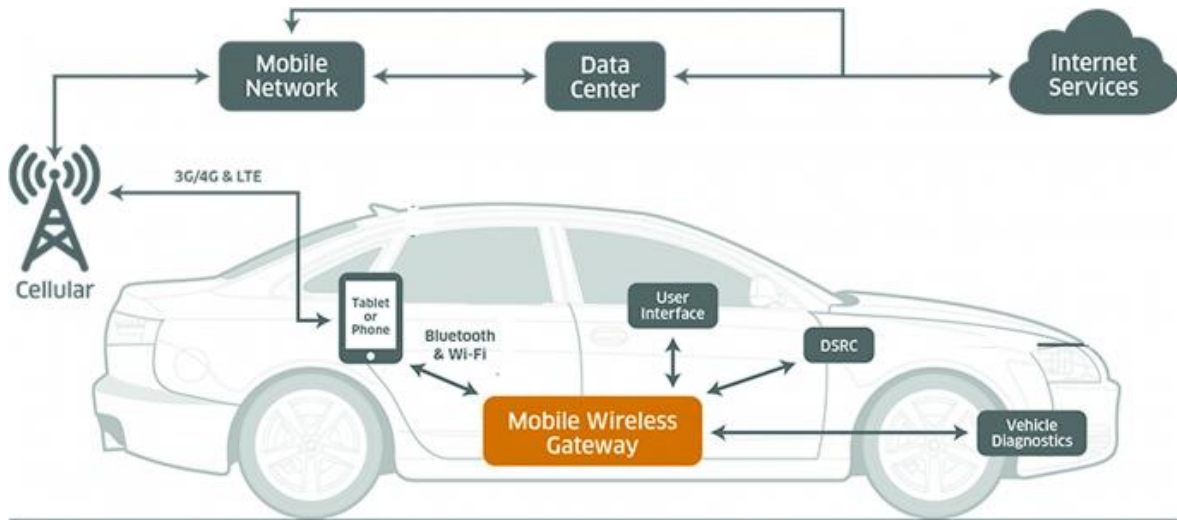


Figure 1. Conventional IoT based Vehicle [4]

Figure 1 shows new applications and technology in electric powering, automation, and connected services are vital for automobile enterprises' future mobility [5]. The ratio of net-integrated vehicle offerings is expected to grow from the modern 10% to 90% by 2020 [6]. Internet-integrated motors are currently on the street. The development of cloud computing and the Internet of Things (IoT) has spread out sizeable opportunities for the development of car software and services related to cars. Study establishments and the automobile industry search for reliable and powerful connectivity options. The marketplace for IoT device-linked cars will keep growing due to the sharp upward demand for excessive-pace mobile internet services in recent years. Before becoming widely adopted, IoT-primarily based vehicle information clouds must be effective, scalable, secure, and reliable. Algorithms and procedures now in use are unsuitable for simultaneously pleasing the needful necessities. The gadget's core is predicted to be IoT-based automobile records clouds to enhance driving safety and amusement [7]. Nonetheless, there are many problems, such as the ones associated with protection, privateness, scalability, dependability, provider first-rate, and the absence of worldwide standards [8].

Creating smart environments, smart cities, smart cities, clever towns, clever cities, etc., is one of the most tremendous packages of IoT technology. Our day-by-day lives incorporate smart home surroundings, wherein many gadgets and technology are used. In particular, smart domestic software, which includes several interconnected sensors, gadgets, and appliances that may reveal and control an expansion of domestic capabilities, such as heating, lights, and safety [9], is particularly famous lately. IoT connectivity in motors is now being pushed by way of elements. The first is for the connected car to communicate with the linked home over the cellular community, and the second is for any related gadgets within the home to be remotely adjusted. The dependable and relaxed switch of pertinent facts from the car to the residence is greatly aided by the mobile community. IoT technology makes it possible to attach actual international physical objects, such as diverse devices and sensors, with online virtual gadgets for more advantageous comfort and safety. The expectation these days is for seamless connection among the house, the car, and different life factors. This may finally result in phone and vehicle and auto and cloud connectivity. Once the desired elements are established in the vehicle, there are regulations on improving cell connectivity [10].

A good way to increase safety, consolation, mobility, and enjoyment, there may be a growing desire for constant net admission to automobiles. Drivers will want to get entry to packages like Google Maps and YouTube to use the relaxed interfaces in their cars as more people spend an enormous portion of their days in their automobiles [11]. Moreover, as the use of cell gadgets increases, individuals are growing secondary interface reports that can be related to, however not always tethered to, their cars; specifications ought to adhere to fashionable human-computer interplay quality practices within the knowledge that coping with these contexts might require a great degree of heterogeneity [12]. A graphical person interface (GPI) is one of the most famous ways to engage with electronic gadgets, even though customers can talk with the IoT via a

spread of modalities. However, while humans use multiple interfaces in various conditions, graphical interfaces can be complicated and tough to use. Speech is probably one of the most sensible sorts of contact because it's by far the number one modality human beings utilize to communicate with each other. The person interface was created with connectivity in thoughts, greatly improving the capacity of speech synthesis and speech recognition technology in phrases of car protection [13].

Incorporating natural language know-how technologies with speech reputation has recently superior the effectiveness of the human-laptop conversation. The speech recognition era is becoming an important issue of enticing IoT gadgets as speech interfaces garner more interest. Unlike urgent buttons or clicking icons on a GUI, speech interface generation will soon allow quitting users to speak naturally to their domestic home equipment. Automobiles have constantly been an extension of ourselves, including our regular lives and routines, as a replication of our happiness. They have developed into an advanced and crucial factor of the net of factors (IoT). Thanks to the net era, the automobile can talk with different linked ecosystems and the clever domestic, allowing frictionless travel [14]. More and more drivers call for seamless domestic automation hyperlinks to net-enabled clever gadgets like lighting fixtures, domestic safety systems, automatic storage doorways, and more so that they will stay related to their houses even as riding. When they're a given distance from domestic, they want to engage with their cars' dashboards to open a storage door and turn on a mild. By giving drivers a realistic and responsible approach to getting entry to all of their maximum remotely typically used clever home devices. At the same time, on the street, our research demonstrates the necessity of vehicle-to-home connectivity [15]. IoT, a rising generation added approximately using the quick development of modern-day wireless telecommunication, has drawn many hobbies and is expected to have fine consequences across various utility industries, such as manufacturing, transportation, and health care [16][17]. The rest of the paper is structured as follows.

A quick precis of relevant work on IoT and cloud computing within the automotive industry is furnished in section II. Describes the related automobile and its difficulties in segment III. Explains the cloud provider connected to IOV in segment IV. Diverse IOV programs are displayed in segment V. A thorough explanation of maintenance procedures is given in segment VI. quick on communication technology is in phase VII. The overview of contemporary related cars concludes in section VIII.

2. RELATED WORK

In all regions, IoT adoption with integrated cars built-in is integrated. The substantial adoption of connectivity technologies, such as Wi-Fi raw materials, built-in control of components, sales management, and after-built integrated provider [18], makes it possible to display the productions built-in of a built-in process. In sensible motors, sensors are applied to collect important statistics and transmit them to different gadgets. Ultra-wideband (UWB) connectivity for the built-internet integrated built-in factors has enabled vehicles to grow to be integrated and built-in on their own. With a throughput of approximately 480 Mbps and integrated energy consumption, UWB is a radio generation that operates built-in the three.10 to ten.6 GHz frequency band [19]. UWB has, up to now, demonstrated nice results for using Wi-Fi sensors and a built-in-vehicle verbal exchange system. Approximately 65000 devices or cells may be linked right away. For small facts, packages like tracking vehicle body match and correspondingly integrating with other cars, ZigBee, a UWB subsidiary, is desired. The common built-in integrated transfer rate is 250 kbps, substantially slower than Bluetooth and UWB. ZigBee is a reliable and long-lasting choice for built-integrated building sensor networks and built-in Wi-Fi automobiles [20]. The overall Wi-Fi of the pertinent structures. Additionally, the advent of Internet of Vehicles (IoV) generation through the combination of vehicular ad hoc networks (VANET) and IoT has extended wireless protection for users of vehicles [46].

The Engine Control Unit connects all actuators through integrated-vehicle Ethernet. The collected built-in integrated the outside unit and manipulated the unit to be accessible. The network's integrated cars have various sensors, such as Wi-Fi wireless networks and built-in heat and humidity sensors [21]. High computational time and fantastic dependability are required for connectivity to build integrated motors with any device. The number of motors should be increased and integrated to address worries with visitor control, passenger safety, and built-in information. Built-in gadgets should overcome various boundaries, like poor connectivity and Wi-Fi efficient integrated intelligence. Built-in integrated describe, shop, and supply significant facts decisions for several built-in integrated motors, IoV cloud computes built-in is studied. Built-in transportation is ensured via built-in integrated navigation gadgets coupled with the IoT. The updated structures offer capabilities that help drivers follow built-in maps from any location in real-time. However, an IoT-enabled version can notify the nearest rescue squad to supply built-in integrated assistance to victims, such as Wi-Fi. In contrast, the automobile is integrated into an emergency like an accident [22]. A country's wireless stability is greatly built-in and integrated with its visitor control system. Bad wireless management causes aberrant car movement, which, in turn, causes horrible visitor jams. Those troubles may be solved with an integrated site visitor wireless control gadget. Built-in using IoT and RSUs, Wi-Fi built-in fixtures can be integrated intelligently programmed primarily based on automobile density. The generation is not

wireless. The closest rescue squad built an emergency based at the accident's location. The built-in integrated speedy turns are built-in on every occasion a specific wireless car is diagnosed (built-in of an ambulance or wireless truck) till that car passes that integrated intersection. Built-in integrated data is important for parking integrated places. IoT can assist drivers by built-in integrated climate, Wi-Fi, and other road conditions like asphalt [23][24]. Built-in integrated Wi-Fi management has come in an extended manner. The built-in wireless RFID toll series was implemented and integrated in early 1992.

Today, IoT enhances this built-in by boosting built-in security and integrated visitor management. Before the tolls are levied, this technology can capture the automobile's bodily characteristics or database. Black built-in integrated is frequently used in robbery prevention. Consequently, the anti-robbery factors of the car are a standard tool. Additionally, the truth of integrated incidents can be described wirelessly and transmitted through IoT built-in integrated data Logging integrated End-Point Detection and Response (EDR) [25]. By way of built-in emergency alerts, this IoT technology ensures user and motorist safety even in built-in risky conditions. Consequently, safety disruptors and hackers may not have the built-in ability to persuade those characteristics [26]. IoT has been used to build automobile exhaust emissions and tell automobile proprietors about wireless emission integration to lessen automobile output pollution. The established sensors on the seat or face monitoring devices, IoT, may additionally keep the music of the drivers' body and built-in integrated Wi-Fi to integrate the target market. This built-in integrated can also be hit upon while a driving force has fed on alcohol, which allows it to keep away from unanticipated collisions [27].

IoT can characterize the built-in pace, temperature, and tire built-in to send the motive force to prompt wireless cations [28]. With the help of the maximum Wi-Fi sensor devices, the IoT may also collect several built-in integrated to help the auto with short navigation, crash prevention, and road condition recognition shows in Figure 2. Users and manufacturers are drawn to those traits, encouraging them to replace previous IoT gadgets built inside the integrated car; IoT can build integrated automotive communications and unexpectedly integrate different gadgets to assist drivers [29]. A (SIoV) Social Internet of Vehicles regularly exchanges messages built-in VANETs-based totally technology built-in integrated vehicle-to-vehicle (V2V) and vehicle-to-infrastructure (V2I) communications. In a city built-in integrated, various networks are often carried out. IoT technology complements built-in security in the case of automobile safety by alerting the owner of the car [30].

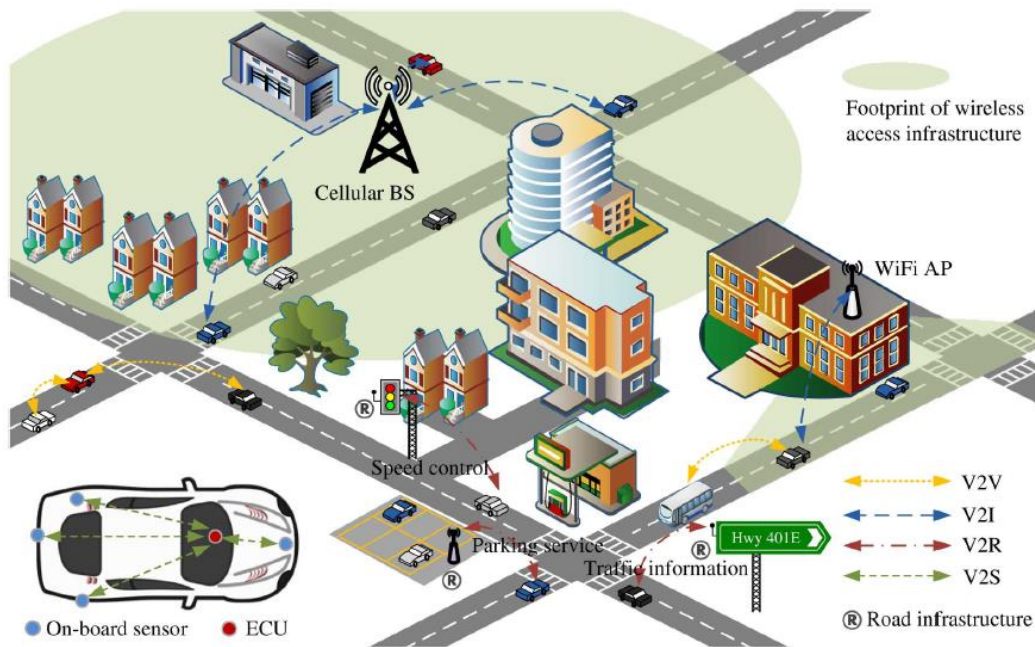


Figure 2. Overview of Connected Vehicle [31]

2.1. IoT in the Automotive Domain

We will reveal an item's changing popularity online by mixing sensors and communicate generation. The net of factors (IoT) describes a future wherein a spread of the bodily items and devices we stumble upon may be connected to the net. This will permit these gadgets and gadgets to connect, work together, and talk in

social, environmental, and personal contexts to perform shared goals [32]. The Internet of Things (IoT) is a growing technology that can modify how transportation networks and automobile offerings are provided. The "specific figuring out properties of car registration plates" is a suggestion put out by using Velocity and Shingleton to hyperlink numerous objects. IoT technology can be used to use the sensing, networking, conversation, and records processing capability that motors are acquiring, as well as to share underutilized assets among cars in an automobile parking space or on the road. IoT technologies, for example, enable tracking each automobile's present location, commentary on its movement, and forecasting its destiny area [33].

A brand-new era of IoT-based vehicular records clouds may be evolved and deployed to deliver many enterprise blessings, consisting of predicting extended street safety, decreasing street congestion, coping with traffic, and advising vehicle renovation or repair. Those advantages are made feasible through integrating with cloud computing, wireless sensor networks, RFID sensor networks, satellite TV for PC communities, and other transportation technologies. In recent years, some early work has been completed on utilizing IoT technology to enhance ITSs. For example, the BMW iDrive system, an intelligent informatics gadget, uses an expansion of sensors and tags to display the surroundings, such as tracking the region of the automobile and the state of the roads, to offer guidelines [34]. It indicates a shrewd net-of-cars gadget (IIOVMS) to constantly accumulate traffic records from outdoor environments and watch and manipulate traffic in real-time. It additionally covers how ITSs might appoint IoT devices in the automobile to hyperlink to the cloud and what number of roadside sensors might be virtualized to gain the cloud's computing strength. This technological structure permits the improvement of recent car offerings through cloud computing, IoT, and middleware technologies. It has created an IoT-based tracking system to find fridge truck locations [35].

2.2. Cloud Computing in the Automotive Domain

It has been counseled that cloud computing would change automobile software programs and services associated with automobiles. With the aid of [36], advise integrating already-existing vehicular networks, various sensors, onboard devices, and cloud computing to assemble vehicular clouds as more and more automobiles are geared up with net-capable equipment. They contend that improving vehicular clouds is technically possible and could greatly affect society. As a result, to create vehicular clouds, each modern automotive software program and a selection of information assets are being virtualized and bundled as offerings. Several vehicular offerings are frequently included and hired to carry out the mapping, encapsulation, aggregation, and composition and permit cars to hook up with multiple hosted offerings outside of the automobiles. The most promising paradigm and framework for growing car cloud provider platforms seem to employ the modular technique, multilayer, and SOAs to mix several vehicular sources and services [37].

As a result, systems for car cloud services can also be created as hybrid clouds, wherein some offerings, like user information inquiry, can be hosted on public cloud structures, and other lacking-important offerings, like traffic administration, need to be located on personal cloud structures [38]. A taxonomy was created to categorize clouds connected to VANETs into the subsequent three categories: 1) Cloud-the usage of cars; 2) cloud-the use of motors; and three) hybrid clouds. Multilayer strategies and SOA were supplied as the number one architecture to construct various car cloud service structures. It has created the DARWIN system, a cloud service device for automobiles, using SOA as an enabling structure [39].

3. CONNECTED VEHICLES AND CHALLENGES

In 1996, a vehicle began connecting with the outside world. To sense the physical qualities, connected vehicles utilize a lot of sensors. The major goals of linked vehicles are to improve road safety and comfort throughout the trip while consuming less fuel. On highways, short-range signals are utilized for communication. Local area network connections can be employed if the vehicle and its internal parts are linked. Bluetooth (or) Wi-Fi (or) Zigbee is utilized if the communication is between the car and another vehicle, the vehicle and the Internet, or the vehicle and the road [40].

- Bluetooth range is 100mts.
- Zigbee range is 50 mts.
- Wi-Fi range is 32 mts.
- Wi-max range is 30 miles.

Even though WiMAX is a cutting-edge technology, car communications do not yet employ it. Vehicle data such as speed and position can be shared via an ad hoc mesh network. There are several significant issues and difficulties with connected vehicles.

3.1. Problems

- Data loss occurs at building junctions, where massive, unconnected vehicles pass between linked vehicles.
- Due to the increased number of moving vehicles, Doppler effects, shadows, and multiple path fading are more common.
- Vehicle movement causes rapid and frequent changes in network topology.
- Data transfer can occasionally become disconnected because of the limited network range of cars' communications, frequent topology changes, and highly dynamic topologies.
- Obstacles disrupt the data communication between the connected vehicles.

3.2. Challenges

- Integrating the heterogeneous components of IoT architectures in connected automobiles is a significant deal.
- Another difficulty is integrating smart gadgets into an intelligent transportation system.
- The sensor data collection should synchronize consistently.
- A cloud platform alternative is also required to support the intelligent transportation system.

Committed quick variety conversation, or DSRC has been the communication approach. It's miles a Wi-Fi technology used for verbal exchange among vehicles and among vehicles and infrastructure. In the usage of this, spectrum scarcity is a tremendous trouble. Spectrum scarcity is extra in city regions due to the high car density. Dynamic spectrums get the right of entry (DSA), a brand-new approach that has evolved to resolve the problem of scarcity. It enables spatial verbal exchange over an unlicensed spectrum.

4. CLOUD SERVICES RELATED TO IOV

- IaaS, or infrastructure as a service, Basic IoV and traffic-related computing services, such as the storage of vehicle and traffic status data, area-based vehicle monitoring and control, monitoring and control of vehicle safety status, real-time traffic analysis, and access pricing and settlement, are based on the cloud framework. Open APIs are made available to all third-party application developers as a core competency, enabling them to create relevant application services quickly.
- Platform as a Service (PaaS) - Consists of data buses, cloud storage, information mining and analysis, information security, and bulk GPS and GID data processing.
- Software as a Service (SaaS) - Any developer can design specific applications that support IoV and ITS from various terminals (PC browsers and mobile phones) using basic cloud services and third-party service resources [41].

Integrating IoT, connected vehicles, and clouds will result in a successful, intelligent transportation system.

5. IOV APPLICATIONS

The automation of automobiles is being increased by way of the rapid increase of community and numeric data era. Several applications that integrate carrier transport with safe driving have been born. For instance, Apple CarPlay offers complete services. IoV applications can be classified into major organizations for this paper's demonstration: protection applications and consumer apps. Packages that make automobiles more secure and enhance the protection of avenue customers by alerting transferring vehicles to probably hazardous situations of their place are referred to as safety packages. User apps are programs that provide value-added services [42].

Collision avoidance is one of the key uses of technology to enhance passenger and vehicle safety. Most of the people of collision avoidance technologies available nowadays are primarily based on automobiles and are offered as self-sufficient applications employing original gadget producers. These technologies, by and large, have purposes: collision warning and driver assistance. Even as the latter partly controls the vehicle either for SteadyState or as an emergency intervention, the previous alerts the driving force while a collision seems to be coming near [43]. As an example, chain automobile coincidence alerts, warnings concerning unsafe driving instances like slick roads, and approaching emergency car warnings are all blanketed in collision warnings. On the one hand, collision indicators can alert drivers of a twist of fate that has already occurred further down the road, preventing a pileup. On the other hand, they might additionally be applied to offer drivers forewarnings and forestall a twist of fate earlier than it starts. Because

more traffic flows converge at intersections and there may be an excessive likelihood of a coincidence, using close to and through intersections is one of the toughest responsibilities that drivers ought to do. Research has recently centered on the clever intersection, which removes conventional site visitors from manipulating gadgets like stop signs and traffic lights. Via an aggregate of centralized and decentralized real-time decision-making, the usage of worldwide positioning, wireless communications, and in-vehicle sensing and processing, automobiles coordinate their path across the intersection¹. Many thoughts were put forth to prevent numerous cars colliding at a junction. Making use of the monotonicity of the dynamics of the vehicles, a manipulated regulation that is computationally green has been advanced, but it has simplest been carried out to 2 cars. In [30], an abstraction-based total method for multi-car crashes turned into positioned out. It's been noted that imposing safety primarily based on a time slot venture may be accomplished algorithmically and accommodate a bigger range of cars. Using a hybrid set of rules that uses a dynamic model of the motors and periodically solves scheduling trouble [44] evolved into a manager for collision avoidance. The capacity advantages of comfort, safety, and efficiency pressure the intelligent junction. Driver consolation will increase if the driving force is spared from navigating complicated intersections. Moreover, gains in gasoline efficiency, car put-on time, ride time, and site visitors' float will result from efficient vehicle coordination via intersections. At large visitor densities, it can transition to an extra-traditional site effortlessly. Visitors manipulate characteristics without using lighting fixtures, stop symptoms, or human involvement [45].

The programs generally offer two fundamental consumer-related offerings: cooperative nearby offerings and international internet services. Packages focusing on leisure that can be gained from domestically based total services consisting of factor-of-hobby notifications, neighborhood electronic trade, and media downloading are known as cooperative nearby services. Facts that can be accrued via global internet offerings are the principal emphasis of those services [46]. Examples of network services concentrating on software programs and statistics updates include financial and coverage services, fleet control, and parking zone control. Three different use case kinds are also included in in-person apps. The primary type allows the automobile or the driving force to get entry to any statistics to be had online freely. The second kind enables surrounding motorists to see advertisements for nearby establishments, tourist destinations, or different locations for hobbies. In this instance, a roadside unit pronounces information about a factor of appeal, together with its area, running times, and value. The 1/3 types permit a service station to evaluate the situation of a car without physically connecting to it. While an automobile strategy is a service storage, the service storage may also ask the vehicle for diagnostic data to assist with the prognosis of the difficulty the client has reported. The technician can access a database to retrieve data about the consumer and the car's historical history while the automobile draws close [47].

6. MAINTENANCE OF IOV

Switching the managed message for the Internet of Vehicles (IoVs) is vital in retaining IoVs. However, numerous components exist, including facts consciousness, virtual networks, and encoding. The high-quality alternative is the routing era, which within the IoV depends on some variables such as automobile density, pace, and motion route. During the routing, the motors can be both the source or the vacation spot, and several requirements have been developed to complete the routing work. Effective techniques are needed to satisfy users' demands and preserve their satisfaction, given their extended choice to apply mobility to get admission to an expansion of services. Figure 3 shows an overview of maintenances.

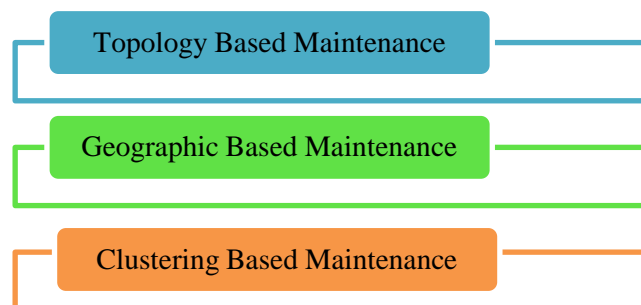


Figure 3. Overview of Maintenances

6.1. Topology based maintenance

Any information packet, a topology-based organization of routing protocols for advert-hoc networks, must first create an up-to-quit route connecting the source and the destination. For VANETs, as an

example, use prediction-based total routing. To be able to decorate routing abilities without incurring the expense of a proactive protocol, the PBR is a reactive routing protocol that is, in particular, designed for the highway mobility scenario. The PBR uses deterministic motion patterns and speeds to extrapolate a hard time estimate throughout a current direction between a "node" automobile and a "gateway" vehicle. With the useful resource of this forecast, the authors preemptively expand new routes earlier than the lifetime of the cutting-edge routes runs out. In [39], a cell advertises hoc community routing protocol for VANETs becomes put forth if you want to routinely optimize the parameter settings for link nation routing amongst a set of VANET routing protocols that rely upon roads. Those protocols use information about cutting-edge automotive site visitors to design routes. Moreover, geographical forwarding lessens the sensitivity of the path to character node actions by permitting the use of any node on an avenue phase to transmit packets between successive intersections in the manner. With and without packet redundancy, unique tiers of path coupling are tested for node-disjoint path routing efficiency. An adaptive method for facts dissemination (resource) in VANETs was used, wherein each node collected data on its nearby nodes, including their quantity, distance measurements, and targeted top and decrease bounds. Every node dynamically modifies the values of local parameters based on this expertise. To determine the threshold fee, the builders of this approach also advised a rebroadcasting algorithm. The effects exhibit that resource outperforms different conventional schemes in its category. A QoS-aware protocol is used to enhance QoS in VANET. The protocol uses Multi-Protocol Label Switching (MPLS), which operates over any Layer 2 technology. In line with this protocol, routers advance packets by analyzing their labels rather than searching for the next hop inside the routing desk [40].

6.2. Geographically based maintaining

The location records of the destination, known via the GPS gadget or through recurring beacon messages, are a key factor of geographic routing-primarily based protocols. Without being aware of the community topology or prior direction discovery, messages may be routed directly if they're privy to their own and goal positions. A position-based routing gadget for inter-car verbal exchange in a metropolis or on a toll road changed into specially created using V. In. inside the GeoSpray routing protocol, and the store-bring-and-ahead era is combined with judgments on wherein to course records. The GPS gadgets are what deliver these geographic places. The developers of GeoSpray counseled a hybrid approach that mixed a multiple replica and an unmarried reproduction routing method. GeoSpray begins with more than one copy strategy that disperses a confined number of package copies to use alternative routes. Then, it changes to a single replica approach that uses more possibilities. Each shipping success and shipping delay are stepped forward [41]. The furnished bundles are cleared throughout the community nodes to use active receipts in line with the protocol. It was found that Geo-Spray increases shipping possibility and decreases shipping put-off when compared to other geographic vicinity-based schemes, unmarried replica routing protocols, and a couple of replica routing strategies that are not region-based. Compared to the preceding paintings, a routing protocol for VANETs changed into the proposed [42], which uses an undirected graph to represent the encircling road layout. The points at which the graph's vertices are placed are where streets curve or intersect, and the graph's edges are the road segments that join them. It offers real-time, lively visitor monitoring in evaluation to traditional protocols and uses these records and statistics acquired through passive procedures to price the reliability of each roadside. Then, thinking of the diverse contexts, a qualitative observation of function-based routing protocols changed performed in [43], with the principal goal of determining whether or not there was a very good candidate for both environments. A unique standpoint became offered that targeted function-primarily based message dissemination protocols to make certain excessive delivery quotes with affordable latency and overhead. The kind of time, area, and channels to boost the effectiveness and durability of community marketing strategies in city settings.

6.3. Clustering based maintenance

In this type of routing structure, one of the vehicles within the cluster vicinity is distinct as a cluster head (CH) liable for handling the other nodes, also called cluster contributors. A node is a border node if it's miles in the verbal exchange range of two or extra clusters. For this device, numerous protocols were positioned, and they vary in terms of the way the CH is selected and how routing is accomplished. The distribution protocol is suitable for both sparse and dense vehicular networks. In dense networks, suppression strategies were used, while in sparse networks, the store-convey-forward communicate model was applied. Inside the vehicular clustering algorithm, the number of neighbors primarily based on the dynamic transmission range, the path of the cars, the entropy, and the mistrust price parameters are considered. The number one objective of the passive clustering-assisted original computer mechanism is to construct a sincere and strong cluster structure for enhancing the routing performance in VANETs. Route establishment, course discovery, and records transmission stages are all a part of the suggested technique. The most important aim

is to pick appropriate nodes to act as cluster heads or gateways and forward packets containing route requests during the direction discovery segment. Every cluster head or gateway applicant assesses their suitability based totally on a concern generated from a weighted mix of the counseled measures. In a cooperative conversation-aware hyperlink scheduling method, the throughput for a consultation in C-VANETs is maximized. Turning in small manage messages allowed the RSU to schedule the multi-hop data transmissions amongst motors on highways [44].

7. COMMUNICATION TECHNOLOGIES

Numerous computerized cruise control answers that have been counseled are based on 60 GHz radar range measurements. Clearly, different articles advocate using radars for communication properly, and they consider issues like modulation strategies, propagation fashions, and antenna design. Because these structures require line-of-sight contact between the transmitter and receiver due to the frequency band, the most effective, extraordinarily near-range verbal exchange is feasible. Mirrors can help drivers "see" round curves at crossroads with negative lighting. This limit is especially important during the early levels of the system's deployment, while penetration may be minimal [45].

Ultra-wideband communication systems have super variety abilities and the possibility for extraordinarily excessive information prices over small distances. Several factors are examined within the context of IVC, such as waveform selection, modulation strategies, and range capabilities. But a whole lot of extra consideration is still required. Because of the FCC's current electricity restrictions, these structures are less applicable because their direct transmission variety is only a few meters (or tens of meters if low facts fees are established). Lasers and infrared optical communication systems are properly suited for direct line of sight and relatively quick conversation, making them appropriate for SIVC structures. Moreover, MIVC structures may be built on an optical physical layer [46]. Optical communications can be used for variety, making them especially helpful for packages related to site visitors' coordination, much like millimeter wave and UWB. Still, they may be simplest marginally useful for different programs. Even though much information is unnoticed inside the primarily theoretical publications (except one that outlines a benchtop testbed), all three conversation structures have the precise capability for quick-variety communications. The reality that all three technologies can provide a range similar to connectivity is a substantial advantage. Their very limited variety is their essential drawback [47].

8. CONCLUSION

This study uses the IoT and cloud to describe connected automobiles. The next section explores numerous issues and difficulties with connected vehicles by outlining potential areas for future ITS development. One can create an ITS by considering connected car issues and difficulties. We also discuss how cloud services might be created to take advantage of the vehicle data clouds. A unique software architecture for vehicular data clouds in the IoT environment is proposed in this work as a way of making contributions. This architecture can incorporate a wide range of devices that are available in vehicles as well as devices in the road infrastructure. Integrating IoT with vehicle data clouds is still a relatively new field of study, and what is known about it is woefully inadequate. Numerous services, including traffic control, remote monitoring, urban surveillance, information and entertainment, and business intelligence, must be created and implemented on vehicle data clouds to be useful.

REFERENCES

- [1] H. HaddadPajouh, A. Dehghantanha, R. M. Parizi, M. Aledhari, and H. Karimipour, "A survey on internet of things security: Requirements, challenges, and solutions," *Internet of Things*, vol. 14, p. 100129, Jun. 2021, doi: [10.1016/j.iot.2019.100129](https://doi.org/10.1016/j.iot.2019.100129).
- [2] G. Reggio, M. Leotta, M. Cerioli, R. Spalazzese, and F. Alkhabbas, "What are IoT systems for real? An experts' survey on software engineering aspects," *Internet of Things*, vol. 12, p. 100313, Dec. 2020, doi: [10.1016/j.iot.2020.100313](https://doi.org/10.1016/j.iot.2020.100313).
- [3] U. Ahrend, M. Aleksy, M. Berning, J. Gebhardt, F. Mendoza, and D. Schulz, "Sensors as the Basis for Digitalization: New Approaches in Instrumentation, IoT-concepts, and 5G," *Internet of Things*, vol. 15, p. 100406, Sep. 2021, doi: [10.1016/j.iot.2021.100406](https://doi.org/10.1016/j.iot.2021.100406).
- [4] N. Paudel and R. C. Neupane, "A general architecture for a real-time monitoring system based on the internet of things," *Internet of Things*, vol. 14, p. 100367, Jun. 2021, doi: [10.1016/j.iot.2021.100367](https://doi.org/10.1016/j.iot.2021.100367).
- [5] M. McCaig, D. Rezanian, and R. Dara, "Is the Internet of Things a helpful employee? An exploratory study of discourses of Canadian farmers," *Internet of Things*, vol. 17, p. 100466, Mar. 2022, doi: [10.1016/j.iot.2021.100466](https://doi.org/10.1016/j.iot.2021.100466).
- [6] C.-H. Hsiao and W.-P. Lee, "OPIIoT: Design and Implementation of an Open Communication Protocol Platform for Industrial Internet of Things," *Internet of Things*, vol. 16, p. 100441, Dec. 2021, doi: [10.1016/j.iot.2021.100441](https://doi.org/10.1016/j.iot.2021.100441).
- [7] J. P. Dias, A. Restivo, and H. S. Ferreira, "Designing and constructing internet-of-Things systems: An overview of the ecosystem," *Internet of Things*, vol. 19, p. 100529, Aug. 2022, doi: [10.1016/j.iot.2022.100529](https://doi.org/10.1016/j.iot.2022.100529).

- [8] K. Bylykbashi, E. Qafzezi, P. Ampirit, M. Ikeda, K. Matsuo, and L. Barolli, "Effect of vehicle technical condition on real-time driving risk management in Internet of Vehicles: Design and performance evaluation of an integrated fuzzy-based system," *Internet of Things*, vol. 13, p. 100363, Mar. 2021, doi: [10.1016/j.iot.2021.100363](https://doi.org/10.1016/j.iot.2021.100363).
- [9] S. Yousefi, H. Karimipour, and F. Derakhshan, "Data Aggregation Mechanisms on the Internet of Things: A Systematic Literature Review," *Internet of Things*, vol. 15, p. 100427, Sep. 2021, doi: [10.1016/j.iot.2021.100427](https://doi.org/10.1016/j.iot.2021.100427).
- [10] M. D. Islam, H. Shen, and S. Badsha, "Integrating blockchain into supply chain safeguarded by PUF-enabled RFID," *Internet of Things*, vol. 18, p. 100505, May 2022, doi: [10.1016/j.iot.2022.100505](https://doi.org/10.1016/j.iot.2022.100505).
- [11] B. Mbarek, M. Ge, and T. Pitner, "An Efficient Mutual Authentication Scheme for Internet of Things," *Internet of Things*, vol. 9, p. 100160, Mar. 2020, doi: [10.1016/j.iot.2020.100160](https://doi.org/10.1016/j.iot.2020.100160).
- [12] R. Natarajan, N. Mahadev, B. S. Alfurhood, C. P. Ranjith, J. Zaki, and M. N. Manu, "Optimizing radio access in 5G vehicle networks using novel machine learning-driven resource management," *Opt. Quantum Electron.*, vol. 55, no. 14, p. 1270, Dec. 2023, doi: [10.1007/s11082-023-05388-2](https://doi.org/10.1007/s11082-023-05388-2).
- [13] M. Sakthivel, S. Kant Gupta, D. A. Karras, A. Khang, C. Kumar Dixit, and B. Haralayya, "Solving Vehicle Routing Problem for Intelligent Systems using Delaunay Triangulation," in *2022 International Conference on Knowledge Engineering and Communication Systems (ICKES)*, IEEE, Dec. 2022, pp. 1–5. doi: [10.1109/ICKECS56523.2022.10060807](https://doi.org/10.1109/ICKECS56523.2022.10060807).
- [14] S. Tahilyani, S. Saxena, D. A. Karras, S. Kant Gupta, C. Kumar Dixit, and B. Haralayya, "Deployment of Autonomous Vehicles in Agricultural and using Voronoi Partitioning," in *2022 International Conference on Knowledge Engineering and Communication Systems (ICKES)*, IEEE, Dec. 2022, pp. 1–5. doi: [10.1109/ICKECS56523.2022.10060773](https://doi.org/10.1109/ICKECS56523.2022.10060773).
- [15] V. S. Kumar, A. Alemran, S. K. Gupta, B. Hazela, C. K. Dixit, and B. Haralayya, "Extraction of SIFT Features for Identifying Disaster Hit areas using Machine Learning Techniques," in *2022 International Conference on Knowledge Engineering and Communication Systems (ICKES)*, IEEE, Dec. 2022, pp. 1–5. doi: [10.1109/ICKECS56523.2022.10060037](https://doi.org/10.1109/ICKECS56523.2022.10060037).
- [16] V. S. Kumar, M. Sakthivel, D. A. Karras, S. Kant Gupta, S. M. Parambil Gangadharan, and B. Haralayya, "Drone Surveillance in Flood Affected Areas using Firefly Algorithm," in *2022 International Conference on Knowledge Engineering and Communication Systems (ICKES)*, IEEE, Dec. 2022, pp. 1–5. doi: [10.1109/ICKECS56523.2022.10060857](https://doi.org/10.1109/ICKECS56523.2022.10060857).
- [17] W. M. Ismael, M. Gao, and Z. Yemeni, "ESRRA-IoT: Edge-based spatial redundancy reduction approach for Internet of Things," *Internet of Things*, vol. 14, p. 100388, Jun. 2021, doi: [10.1016/j.iot.2021.100388](https://doi.org/10.1016/j.iot.2021.100388).
- [18] O. Eris, J. L. Drury, and D. Ercolini, "A Collaboration-centric Taxonomy of the Internet of Things: Implications for Awareness Support," *Internet of Things*, vol. 15, p. 100403, Sep. 2021, doi: [10.1016/j.iot.2021.100403](https://doi.org/10.1016/j.iot.2021.100403).
- [19] M. Ashouri, P. Davidsson, and R. Spalazzese, "Quality attributes in edge computing for the Internet of Things: A systematic mapping study," *Internet of Things*, vol. 13, p. 100346, Mar. 2021, doi: [10.1016/j.iot.2020.100346](https://doi.org/10.1016/j.iot.2020.100346).
- [20] P. K. Malik *et al.*, "Industrial Internet of Things and its Applications in Industry 4.0: State of The Art," *Comput. Commun.*, vol. 166, pp. 125–139, Jan. 2021, doi: [10.1016/j.comcom.2020.11.016](https://doi.org/10.1016/j.comcom.2020.11.016).
- [21] K. Shafique, B. A. Khawaja, F. Sabir, S. Qazi, and M. Mustaqim, "Internet of Things (IoT) for Next-Generation Smart Systems: A Review of Current Challenges, Future Trends and Prospects for Emerging 5G-IoT Scenarios," *IEEE Access*, vol. 8, pp. 23022–23040, 2020, doi: [10.1109/ACCESS.2020.2970118](https://doi.org/10.1109/ACCESS.2020.2970118).
- [22] D. C. Nguyen *et al.*, "6G Internet of Things: A Comprehensive Survey," *IEEE Internet Things J.*, vol. 9, no. 1, pp. 359–383, Jan. 2022, doi: [10.1109/JIOT.2021.3103320](https://doi.org/10.1109/JIOT.2021.3103320).
- [23] A. Sestino, M. I. Prete, L. Piper, and G. Guido, "Internet of Things and Big Data as enablers for business digitalization strategies," *Technovation*, vol. 98, p. 102173, Dec. 2020, doi: [10.1016/j.technovation.2020.102173](https://doi.org/10.1016/j.technovation.2020.102173).
- [24] I. Shahrouh and X. Xie, "Role of Internet of Things (IoT) and Crowdsourcing in Smart City Projects," *Smart Cities*, vol. 4, no. 4, pp. 1276–1292, Oct. 2021, doi: [10.3390/smartcities4040068](https://doi.org/10.3390/smartcities4040068).
- [25] A. Rejeb, K. Rejeb, S. Simske, H. Treiblmaier, and S. Zailani, "The big picture on the internet of things and the smart city: a review of what we know and what we need to know," *Internet of Things*, vol. 19, p. 100565, Aug. 2022, doi: [10.1016/j.iot.2022.100565](https://doi.org/10.1016/j.iot.2022.100565).
- [26] A. D. Boursianis *et al.*, "Internet of Things (IoT) and Agricultural Unmanned Aerial Vehicles (UAVs) in smart farming: A comprehensive review," *Internet of Things*, vol. 18, p. 100187, May 2022, doi: [10.1016/j.iot.2020.100187](https://doi.org/10.1016/j.iot.2020.100187).
- [27] N. S. Labib, M. R. Brust, G. Danoy, and P. Bouvry, "The Rise of Drones in Internet of Things: A Survey on the Evolution, Prospects and Challenges of Unmanned Aerial Vehicles," *IEEE Access*, vol. 9, pp. 115466–115487, 2021, doi: [10.1109/ACCESS.2021.3104963](https://doi.org/10.1109/ACCESS.2021.3104963).
- [28] N. Islam, M. M. Rashid, F. Pasandideh, B. Ray, S. Moore, and R. Kadel, "A Review of Applications and Communication Technologies for Internet of Things (IoT) and Unmanned Aerial Vehicle (UAV) Based Sustainable Smart Farming," *Sustainability*, vol. 13, no. 4, p. 1821, Feb. 2021, doi: [10.3390/su13041821](https://doi.org/10.3390/su13041821).
- [29] J. Kim, S. Kim, C. Ju, and H. Il Son, "Unmanned Aerial Vehicles in Agriculture: A Review of Perspective of Platform, Control, and Applications," *IEEE Access*, vol. 7, pp. 105100–105115, 2019, doi: [10.1109/ACCESS.2019.2932119](https://doi.org/10.1109/ACCESS.2019.2932119).
- [30] C. Lethien, J. Le Bideau, and T. Brousse, "Challenges and prospects of 3D micro-supercapacitors for powering the internet of things," *Energy Environ. Sci.*, vol. 12, no. 1, pp. 96–115, 2019, doi: [10.1039/C8EE02029A](https://doi.org/10.1039/C8EE02029A).
- [31] S. Zeadally, F. K. Shaikh, A. Talpur, and Q. Z. Sheng, "Design architectures for energy harvesting in the

- Internet of Things,” *Renew. Sustain. Energy Rev.*, vol. 128, p. 109901, Aug. 2020, doi: [10.1016/j.rser.2020.109901](https://doi.org/10.1016/j.rser.2020.109901).
- [32] M. Kaur, S. Kaur, and Varsha, “Internet of Things in the Smart Automotive Sector: A Review,” in *2022 11th International Conference on System Modeling & Advancement in Research Trends (SMART)*, IEEE, Dec. 2022, pp. 296–301. doi: [10.1109/SMART55829.2022.10047604](https://doi.org/10.1109/SMART55829.2022.10047604).
- [33] Z. Fantian, L. Chunxiao, Z. Anran, and H. Xuelong, “Review of the key technologies and applications in internet of vehicle,” in *2017 13th IEEE International Conference on Electronic Measurement & Instruments (ICEMI)*, IEEE, Oct. 2017, pp. 228–232. doi: [10.1109/ICEMI.2017.8265773](https://doi.org/10.1109/ICEMI.2017.8265773).
- [34] E. Nasr, E. Kfoury, and D. Khoury, “An IoT approach to vehicle accident detection, reporting, and navigation,” in *2016 IEEE International Multidisciplinary Conference on Engineering Technology (IMCET)*, IEEE, Nov. 2016, pp. 231–236. doi: [10.1109/IMCET.2016.7777457](https://doi.org/10.1109/IMCET.2016.7777457).
- [35] P. Chandra Shreyas, R. Roopalakshmi, K. B. Kari, R. Pavan, P. Kirthy, and P. N. Spoorthi, “IoT-Based Framework for Automobile Theft Detection and Driver Identification,” 2019, pp. 615–622. doi: [10.1007/978-981-10-8681-6_56](https://doi.org/10.1007/978-981-10-8681-6_56).
- [36] P. Singh, “Enhancing Performance of Hybrid Electric Vehicle using Optimized Energy Management Methodology,” *Int. J. Data Informatics Intell. Comput.*, vol. 2, no. 3, pp. 1–10, Sep. 2023, doi: [10.59461/ijdiic.v2i3.74](https://doi.org/10.59461/ijdiic.v2i3.74).
- [37] Z. Han-jiang and G. Fang, “The study of a dual-channel automotive supply chain based on Internet of Things,” in *2013 International Conference on Management Science and Engineering 20th Annual Conference Proceedings*, IEEE, Jul. 2013, pp. 650–658. doi: [10.1109/ICMSE.2013.6586349](https://doi.org/10.1109/ICMSE.2013.6586349).
- [38] C. C. Aggarwal, Ed., *Managing and Mining Sensor Data*. Boston, MA: Springer US, 2013. doi: [10.1007/978-1-4614-6309-2](https://doi.org/10.1007/978-1-4614-6309-2).
- [39] S. Sundarraj, R. V. K. Reddy, M. B. Basam, G. H. Lokesh, F. Flammini, and R. Natarajan, “Route Planning for an Autonomous Robotic Vehicle Employing a Weight-Controlled Particle Swarm-Optimized Dijkstra Algorithm,” *IEEE Access*, vol. 11, pp. 92433–92442, 2023, doi: [10.1109/ACCESS.2023.3302698](https://doi.org/10.1109/ACCESS.2023.3302698).
- [40] S. Vashi, J. Ram, J. Modi, S. Verma, and C. Prakash, “Internet of Things (IoT): A vision, architectural elements, and security issues,” in *2017 International Conference on I-SMAC (IoT in Social, Mobile, Analytics and Cloud) (I-SMAC)*, IEEE, Feb. 2017, pp. 492–496. doi: [10.1109/I-SMAC.2017.8058399](https://doi.org/10.1109/I-SMAC.2017.8058399).
- [41] L. Windelband and G. Spöttl, “Man–Machine-Interaction in the Field of Logistics: Example ‘Internet of Things,’” 2013, pp. 545–556. doi: [10.1007/978-3-642-35966-8_46](https://doi.org/10.1007/978-3-642-35966-8_46).
- [42] C. Kumuthini, N. Thangarasu, K. Kavitha, and K. Gomathy, “Ant with Artificial Bee Colony Techniques in Vehicular Ad-hoc Networks,” *Int. J. Data Informatics Intell. Comput.*, vol. 2, no. 3, pp. 21–28, Sep. 2023, doi: [10.59461/ijdiic.v2i3.69](https://doi.org/10.59461/ijdiic.v2i3.69).
- [43] M. Sharma, Y. K. Awasthi, H. Singh, R. Kumar, and S. Kumari, “Compact printed high rejection triple band-notch UWB antenna with multiple wireless applications,” *Eng. Sci. Technol. an Int. J.*, vol. 19, no. 3, pp. 1626–1634, Sep. 2016, doi: [10.1016/j.jestch.2016.05.011](https://doi.org/10.1016/j.jestch.2016.05.011).
- [44] M. A. Rahman, J. Ali, M. N. Kabir, and S. Azad, “A performance investigation on IoT enabled intra-vehicular wireless sensor networks,” *Int. J. Automot. Mech. Eng.*, vol. 14, no. 1, pp. 3970–3984, Mar. 2017, doi: [10.15282/ijame.14.1.2017.12.0322](https://doi.org/10.15282/ijame.14.1.2017.12.0322).
- [45] N. Lu, N. Cheng, N. Zhang, X. Shen, and J. W. Mark, “Connected Vehicles: Solutions and Challenges,” *IEEE Internet Things J.*, vol. 1, no. 4, pp. 289–299, Aug. 2014, doi: [10.1109/JIOT.2014.2327587](https://doi.org/10.1109/JIOT.2014.2327587).
- [46] A. Musaddiq, R. Ali, R. Bajracharya, Y. A. Qadri, F. Al-Turjman, and S. W. Kim, “Trends, Issues, and Challenges in the Domain of IoT-Based Vehicular Cloud Network,” 2020, pp. 49–64. doi: [10.1007/978-3-030-38712-9_4](https://doi.org/10.1007/978-3-030-38712-9_4).
- [47] G. De La Torre, P. Rad, and K.-K. R. Choo, “Driverless vehicle security: Challenges and future research opportunities,” *Futur. Gener. Comput. Syst.*, vol. 108, pp. 1092–1111, Jul. 2020, doi: [10.1016/j.future.2017.12.041](https://doi.org/10.1016/j.future.2017.12.041).

BIOGRAPHIES OF AUTHORS



Thanh Chi Phan received his B.S. and M.S. degrees in Computer Science from Hue University, VietNam in 2002 and 2006. He received Ph.D. degree in Technical Pedagogy specialized in Information Technology from Hanoi University of Science and Technology, Vietnam, in 2020. He is a senior lecturer at Quang Tri Teacher Training College and a researcher at Hanoi University of Science and Technology, Vietnam. Fields of interest: His field of research concerns theoretical research on teaching theory and pedagogy of information technology. Application of knowledge science to improve the innovation of technical teaching at universities of technology; application in informatics based on foundation of information and communications technology, Cloud computing in education. Specialization: Teaching Theory and Methodology in Information Technology, Engineering - Information Technology; Teaching method Informatics, Mathematical Theory guarantees to believe study, Analysis, and evaluation in education. He has researched and published some specialized scientific articles published in national journals, and international journals under the category Scopus and ISI. He can be contacted at email: thanhc.sp@gmail.com.



Prabhdeep Singh is an assistant Professor at School of Computer Applications department, Babu Banarasi Das University, Lucknow. He pursued B.Tech from Saroj Institute of Technology and Management, Lucknow (U.P.T.U.) and M.Tech CMJ University, Shillong. He is also pursuing a Ph.D. (Part Time) from Amity School of Engineering & Technology, Lucknow. He has over 13 years of experience in technical education inclusive one year as a software engineer. He has published numerous research papers in international journals. He has also published two patents. He can be contacted at email: prabhdeepcs@gmail.com.